

Voluntary Public Access (VPA) Program: V437
















For more information, contact: VPA-HIP Coordinator
http://dnr.wi.gov_search/VPA
 Call 1-888-936-7463 from 7 a.m. - 10 p.m.

FOOT TRAFFIC ONLY
RESPECT LANDOWNER RIGHTS
OBSERVE ALL POSTINGS

Richland County



Map Key

-  Voluntary Public Access
-  DNR Managed Land
-  Open DNR Land
-  DNR Public Access Easement
-  Parking Area
-  State and National Trails
-  Ice Age Trail
-  State Trail
-  Open MFL
-  Open FCL
- Trout Streams**
-  CLASS I
-  CLASS II
-  CLASS III
-  Closed/Restricted Areas
-  County Forest



US Department of Agriculture, Wisconsin DNR



PROPERTY DESCRIPTION

PLSS: T11N R2E S27 (Willow Twp),
 GPS Coordinates (centroid): 43.404035, -90.24132


COVER TYPE (ACRES)

Agriculture: 0 Grassland-Wetland: 42 Forest: 6

DRIVING DIRECTIONS AND OTHER MAP NOTES

From the intersection of STH 58 and Hwy 14, travel north for 9.2 miles to Lost Hollow Rd. Park safely along Lost Hollow Rd. Property to NE of STH 58 and Lost Hollow Rd. Provides access to Willow Creek.

DISCLAIMER: The data shown on this map have been obtained from various sources, and are of varying age, reliability and resolution. This map is not intended to be used for navigation, nor is this map an authoritative source of information about legal land ownership or public access. Users of this map should confirm the ownership of land through other means in order to avoid trespassing. No warranty, expressed or implied, is made regarding accuracy, applicability for a particular use, completeness, or legality of the information depicted on this map.



PUB CODE: VPA-V437*-2021
 MAP NUMBER: richlandv437
 UPDATE DATE: 8/31/2021, ahr