

## RULES of the RIVER

### Leave No Trace

*The Lower Wisconsin State Riverway depends on its users for respect and cleanliness*

- Glass containers are prohibited within the Riverway. Transfer all food products from glass containers to sealed plastic containers, such as Tupperware or Ziploc bags before leaving home.
- Please follow the "carry-in/carry-out" policy. Users must take the trash created during their stay out with them. Riverway law requires a waterproof container for trash in every vessel.
- Toilet facilities are located at most landings. If you are camping within the Riverway, properly dispose of human and pet waste by burying waste six inches deep in sandy soil with vegetative cover. Bag up used toilet paper/feminine hygiene products and either pack out or burn in campfire.
- Use water to douse your campfire. Do not bury campfires as the sand will not extinguish the fire and it can continue to burn for hours or even days. Use up all charred firewood.
- Exotic species are one of the biggest threats to our natural environment. Inspect your boat, trailer and equipment and remove any attached aquatic vegetation or animals before transporting. Don't move live fish away from waterbody where harvested and never release live bait into the environment.
- State law prohibits anyone from bringing firewood from greater than 10 miles of the camp area where it will be burned unless purchased from a WI DATCP certified vendor. Firewood can harbor pests such as emerald ash borer, gypsy moth and oak wilt that threaten the local forest.

### Please be Careful

*The Lower Wisconsin River seems lazy and slow but looks are deceiving*

- Drownings can be prevented; wear a personal floatation device (PFD) when in or on the river. If you are not prepared to swim it, do not paddle or wade it. Only wade on the upstream side of sand bars. Avoid downed trees along shoreline as these 'strainers' can easily upset your watercraft.
- Water levels can change with water management of upstream rain events at the Alliant Energy Hydroelectric dam at Prairie du Sac. For current river conditions and links to water levels and weather forecasts go to <http://dnr.wi.gov/org/land/facilities/lowerwisconsin/current.html>.
- Camping is only allowed on islands that are accessed by watercraft. Make sure your watercraft is tethered or is far enough inland before you go to sleep or it may not be there in the morning. Fireworks and chainsaws are prohibited.
- Additional trail maps and updates are available at the DNR Lower Wisconsin State Riverway main web page at <http://dnr.wi.gov/topic/Lands/LowerWisconsin>













### FOR MORE INFORMATION:

Wisconsin DNR  
5808 County Road C  
Spring Green WI 53588  
608-588-7723  
<http://dnr.wi.gov>

**WDNR Violation Hotline--  
1-800-TIP-WDNR**

**EMERGENCY CONTACT-- 911**

### Maps Legend

 River Mile (On Map Only)	 Hiking Trail	 County Line	 DNR Managed Land
 Boat Ramp-- Trailer Access	 Bridle Trail	 Electric Transmission Line	 City/Village
 Canoe Carry-In Water Access	 Canoe Trail	 Railroad	 PRINTED ON RECYCLED PAPER



PUB-LF-054 2014 acr

This property funded in part by:

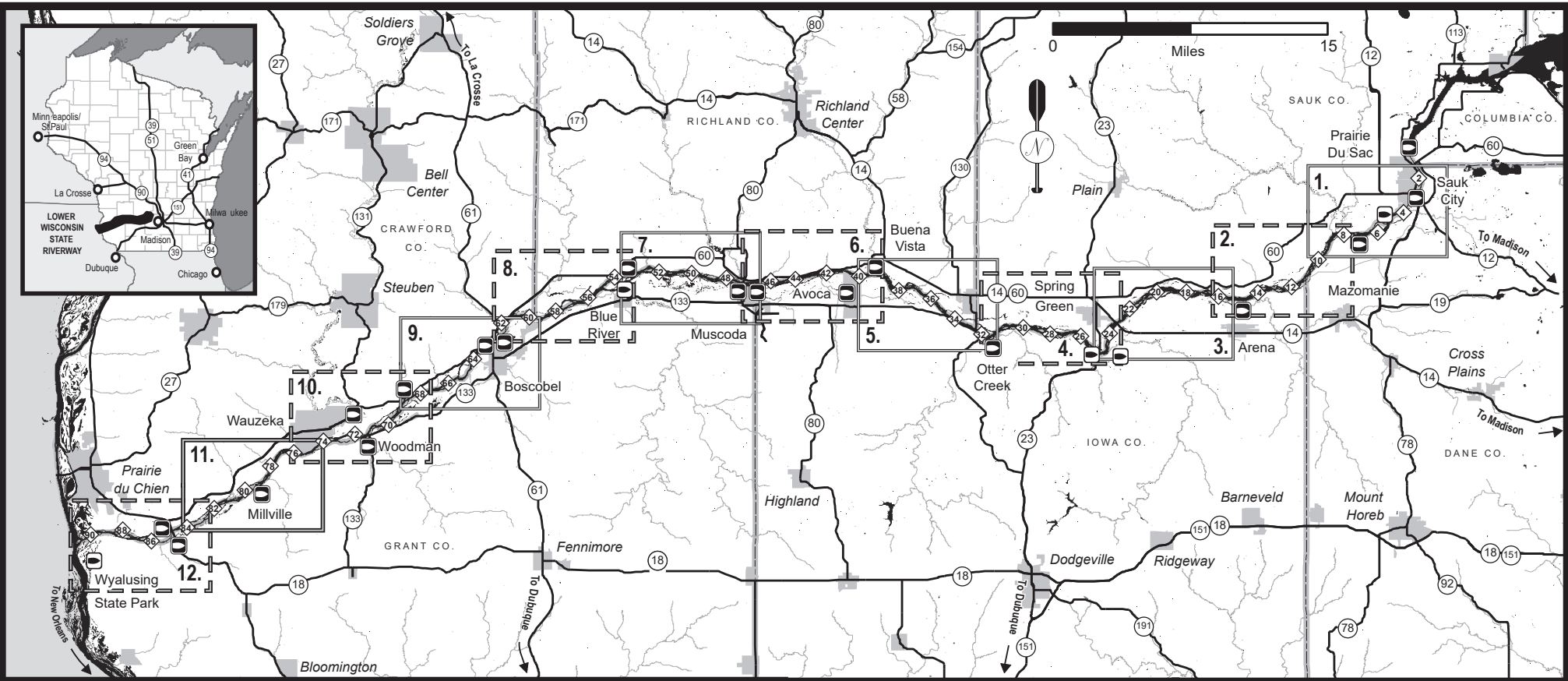


Knowles-Nelson  
Stewardship Fund



US Fish &  
Wildlife Service

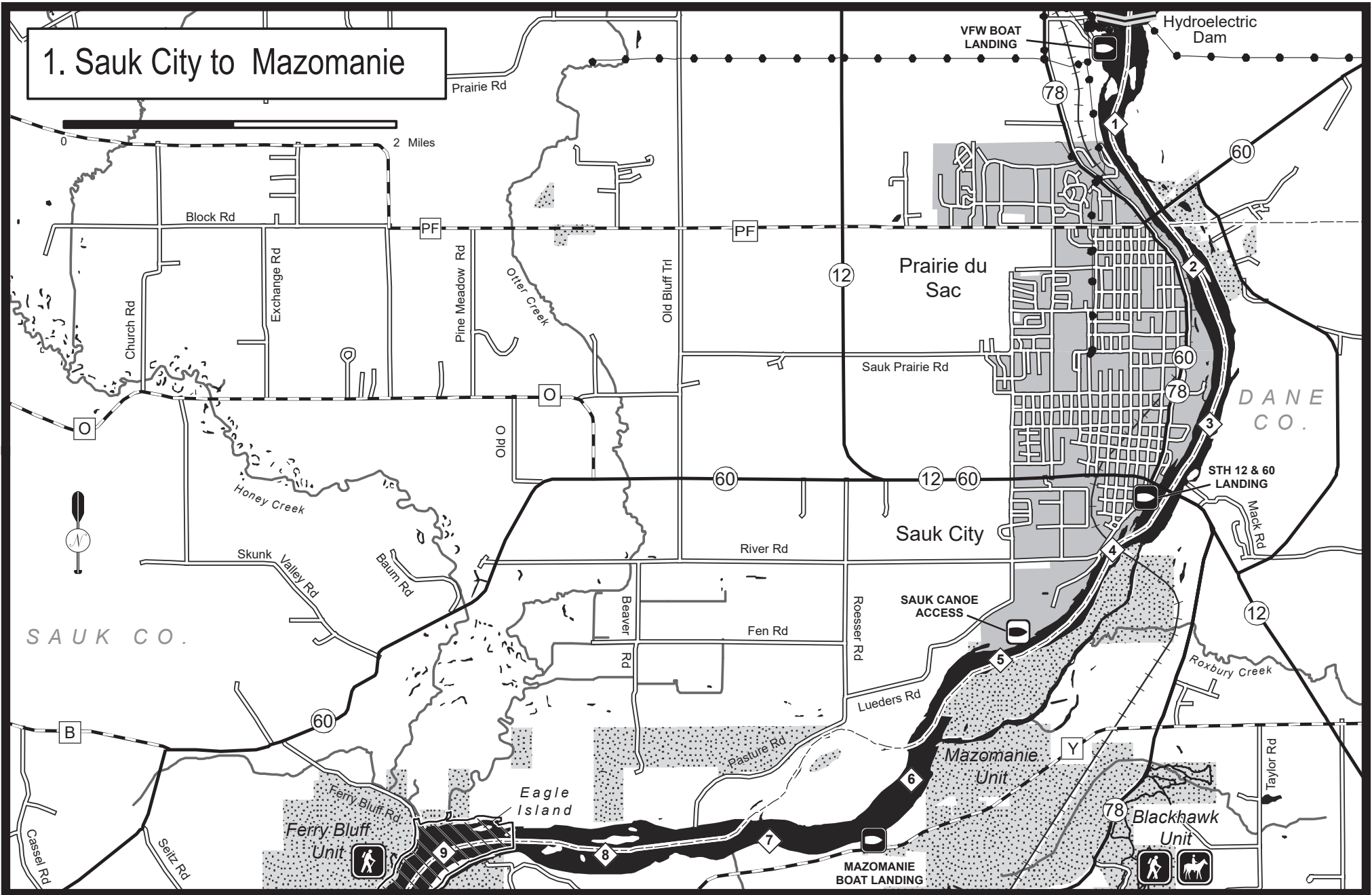
# Lower Wisconsin State Riverway



Popular Paddling Segments	Miles	Hours (estimated)	River Mile Interval
Sauk City to Mazomanie	3	1	3.5 - 6.5
Mazomanie to Arena	9	3	6.5 - 15.75
Arena to Spring Green	10	3	15.75 - 25.25
Spring Green to Otter Creek	8	3	25.25 - 33.00
Otter Creek to Buena Vista	7	2	33.00 - 40.25
Buena Vista to Muscoda	8	3	40.25 - 47.75
Muscoda to Blue River	7	2	47.75 - 54.50
Blue River to Boscobel	10	3	54.50 - 63.50
Boscobel to Woodman	9	3	63.50 - 72.25
Woodman to Millville	8	3	72.25 - 80.00
Millville to Wyalusing	11	3	80.00 - 91.00

Landing Name	Ramp	Carry-In	Toilet	Water	ADA Access	Parking	Decimal Degrees		Degrees-Minutes-Seconds	
							Long	Lat	Long	Lat
VFW Landing	✓	✓	✓	✓	✓	25	-89.72842446250	43.30896405820	W 89 43 42	N 43 18 32
STH 12 & 60 Landing	✓	✓	✓	✓	✓	10	-89.72159670990	43.27030157720	W 89 43 17	N 43 16 13
Sauk Canoe Landing	✓	✓	✓	✓	✓	25	-89.74203875940	43.25657212250	W 89 44 31	N 43 15 23
Mazomanie Landing	✓	✓	✓	✓	✓	25	-89.75793032180	43.23905858700	W 89 45 28	N 43 14 20
Arena Landing	✓	✓	✓	✓	✓	20	-89.90445219310	43.18674095510	W 89 54 16	N 43 11 12
Highway 14 Landing	✓	✓	✓	✓	✓	25	-90.03962784630	43.16922211000	W 90 2 22	N 43 10 9
Tower Hill State Park Landing	✓	✓	✓	✓	✓	10	-90.04781365390	43.14870969350	W 90 2 52	N 43 8 55
Pecks Landing	✓	✓	✓	✓	✓	25	-90.06002005310	43.14640339180	W 90 3 36	N 43 8 47
McKenna Landing	✓	✓	✓	✓	✓	15	-91.05165984500	43.00083127490	W 91 3 5	N 43 0 2
Otter Creek Landing	✓	✓	✓	✓	✓	20	-90.18773949290	43.15870995300	W 90 11 15	N 43 9 31
Buena Vista Landing	✓	✓	✓	✓	✓	5	-90.30456040720	43.20947481250	W 90 18 16	N 43 12 34
Avoca Lake Landing	✓	✓	✓	✓	✓	10	-90.31400583400	43.19056306870	W 90 18 50	N 43 11 26
Lemanski Road Landing	✓	✓	✓	✓	✓	10	-90.35965576600	43.20365774920	W 90 21 34	N 43 12 13
Orion Landing	✓	✓	✓	✓	✓	20	-90.40153257480	43.20238100270	W 90 24 5	N 43 12 8
Goodwiller Lake Landing	✓	✓	✓	✓	✓	10	-90.41945436180	43.18924914550	W 90 25 10	N 43 11 21
Victoria Riverside Park Landing	✓	✓	✓	✓	✓	10	-90.43936344420	43.19758901850	W 90 26 21	N 43 11 51
Muscoda Landing-- West	✓	✓	✓	✓	✓	10	-90.44596431560	43.19756347830	W 90 26 45	N 43 11 51
Eagle Corners Landing	✓	✓	✓	✓	✓	5	-90.49352027750	43.20805451140	W 90 29 36	N 43 12 28
Jones Lake Landing	✓	✓	✓	✓	✓	6	-90.55162379730	43.19686052750	W 90 33 5	N 43 11 48
Port Andrew Landing	✓	✓	✓	✓	✓	20	-90.56632172160	43.20675573290	W 90 33 58	N 43 12 24
Blue River Landing	✓	✓	✓	✓	✓	10	-90.57145463850	43.20100665470	W 90 34 17	N 43 12 3
Floyd Von Haden Landing	✓	✓	✓	✓	✓	10	-90.71526293400	43.14924763300	W 90 42 54	N 43 8 57
Boscobel Landing--West	✓	✓	✓	✓	✓	20	-90.87909507290	43.08481399860	W 90 52 44	N 43 5 5
DOT Landing--Boydton	✓	✓	✓	✓	✓	2	-90.79073246280	43.11412294640	W 90 47 26	N 43 6 50
Woodman Lake Landing	✓	✓	✓	✓	✓	10	-90.79225745510	43.10446329520	W 90 47 32	N 43 6 16
Woodman Landing-- Big Green River	✓	✓	✓	✓	✓	10	-90.19592421910	43.17292451110	W 90 11 45	N 43 10 22
DOT Landing--Kickapoo River	✓	✓	✓	✓	✓	10	-90.85787507150	43.10120600950	W 90 51 28	N 43 6 4
Wauzeka Landing	✓	✓	✓	✓	✓	25	-91.13781996830	42.97622584060	W 91 8 16	N 42 58 34
Millville Landing	✓	✓	✓	✓	✓	10	-90.84431452170	43.07603908330	W 90 50 39	N 43 4 33
Bridgeport Landing--North	✓	✓	✓	✓	✓	5	-91.04966178490	42.99645710670	W 91 2 58	N 42 59 47
Bridgeport Landing--South	✓	✓	✓	✓	✓	10	-90.71302606810	43.14998086940	W 90 42 46	N 43 5 47
Wyalusing State Park Landing	✓	✓	✓	✓	✓	10	-90.96079522920	43.03451190200	W 90 57 38	N 43 2 4

# 1. Sauk City to Mazomanie

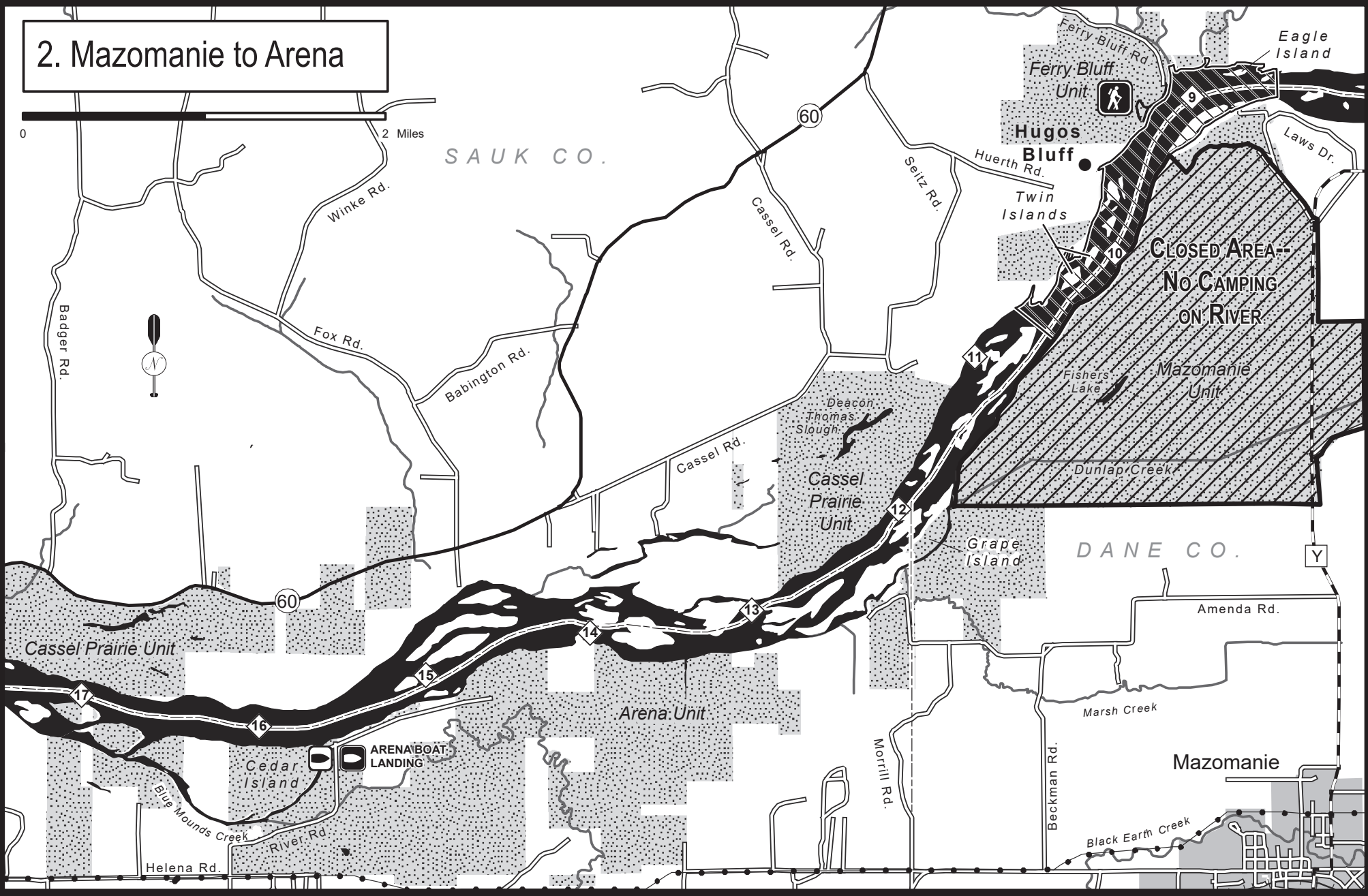


# 2. Mazomanie to Arena

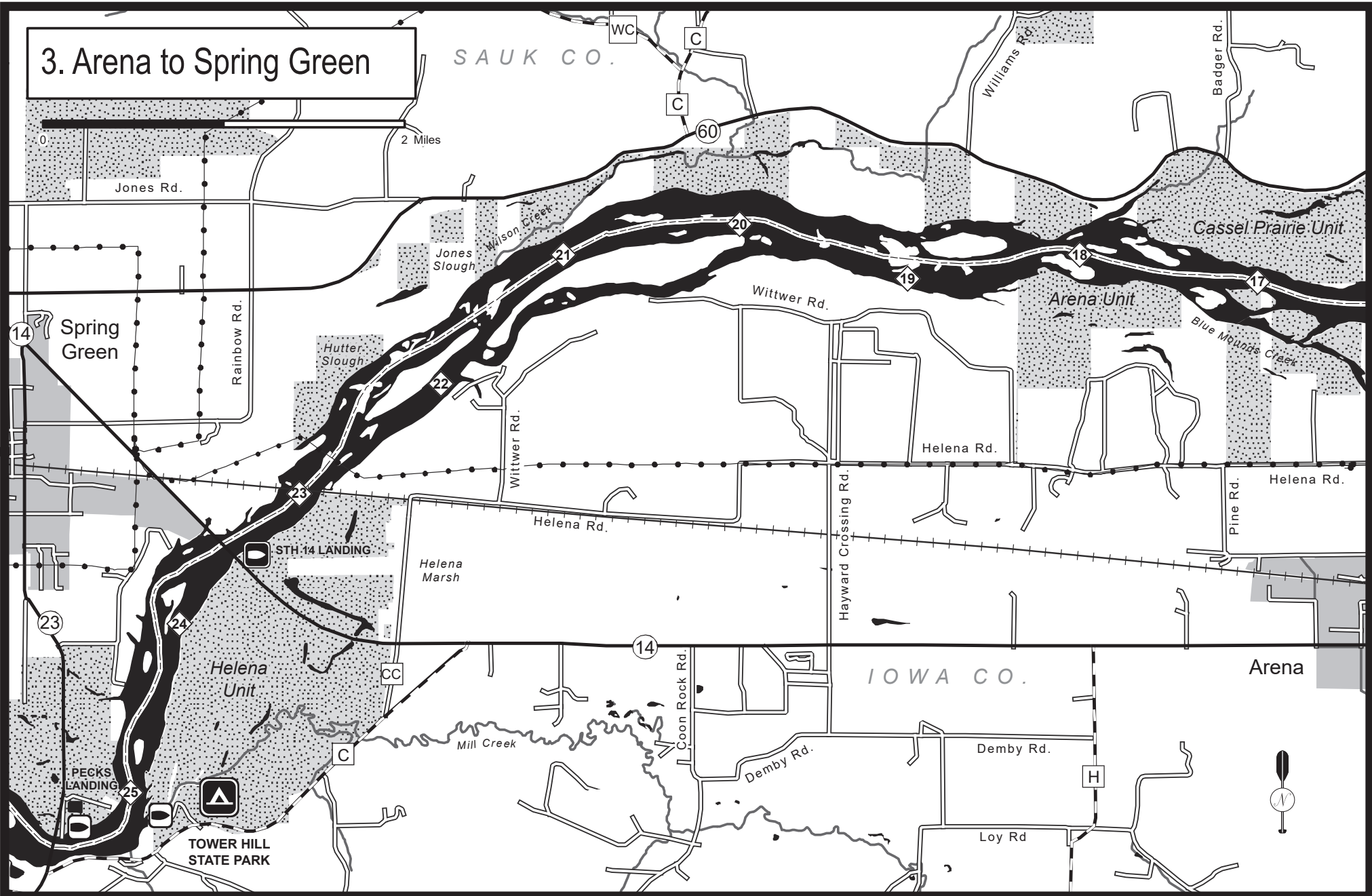
0 2 Miles

SAUK CO.

DANE CO.



# 3. Arena to Spring Green

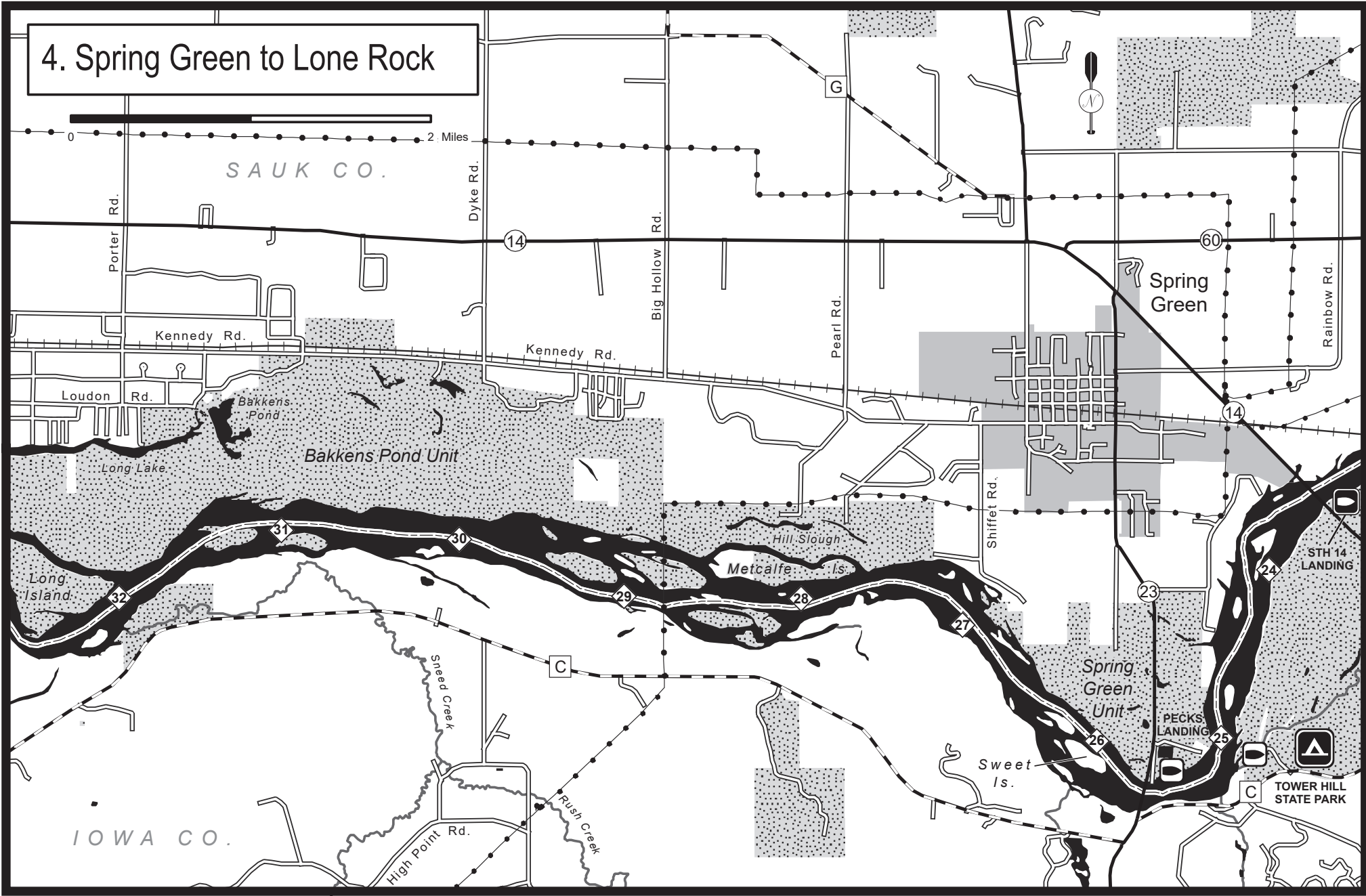


# 4. Spring Green to Lone Rock

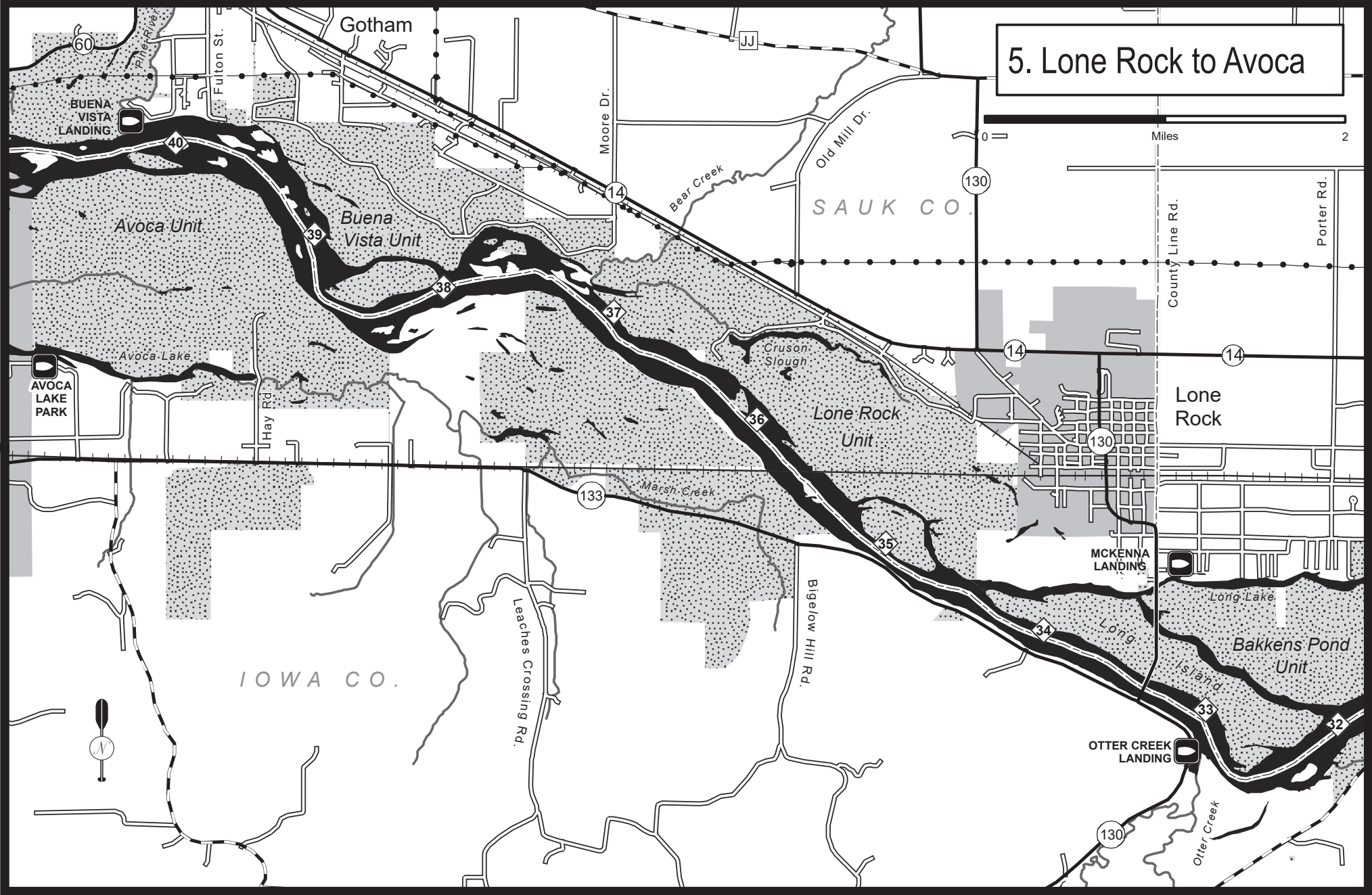


SAUK CO.

IOWA CO.



# 5. Lone Rock to Avoca

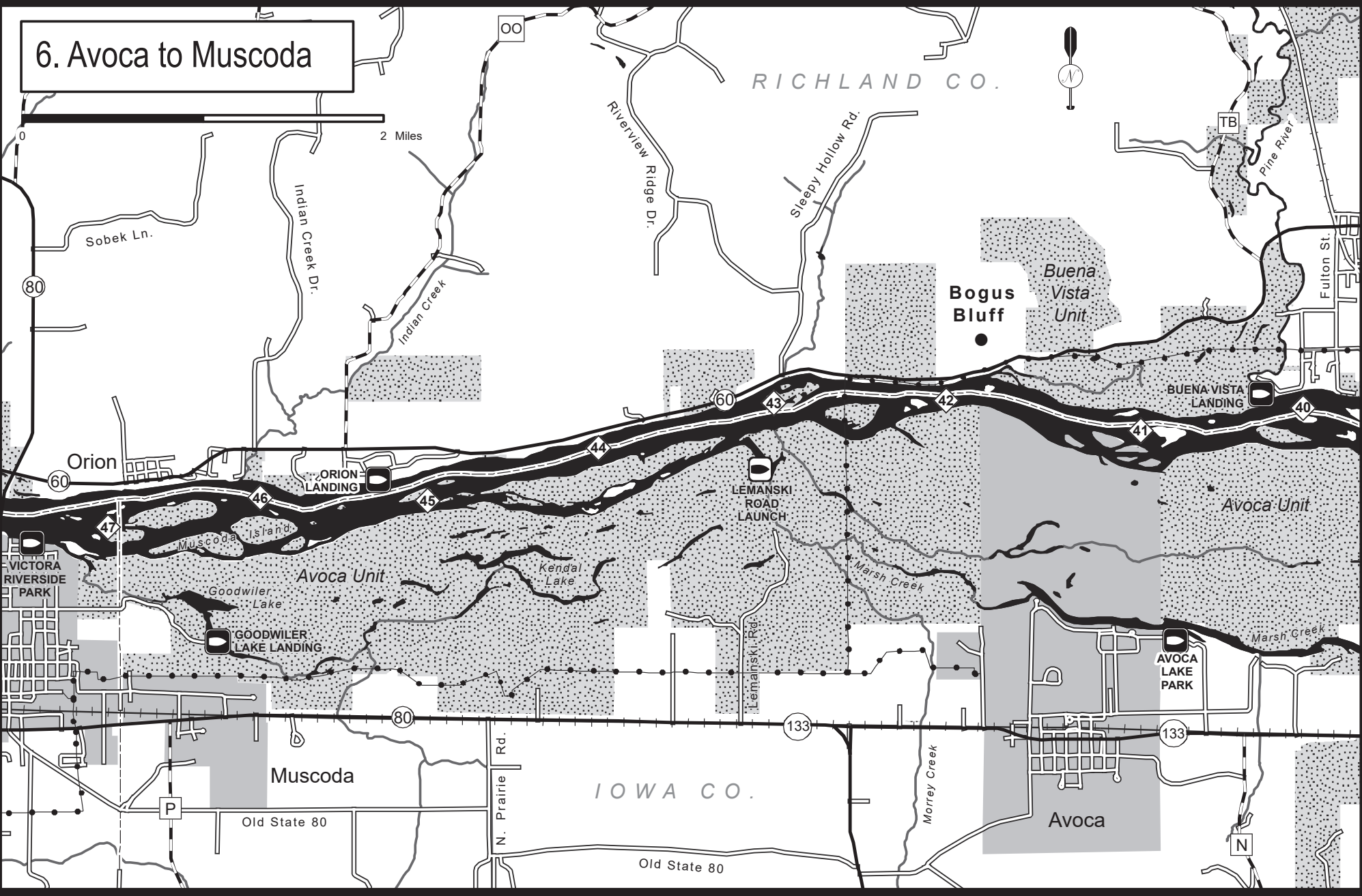


# 6. Avoca to Muscoda

2 Miles

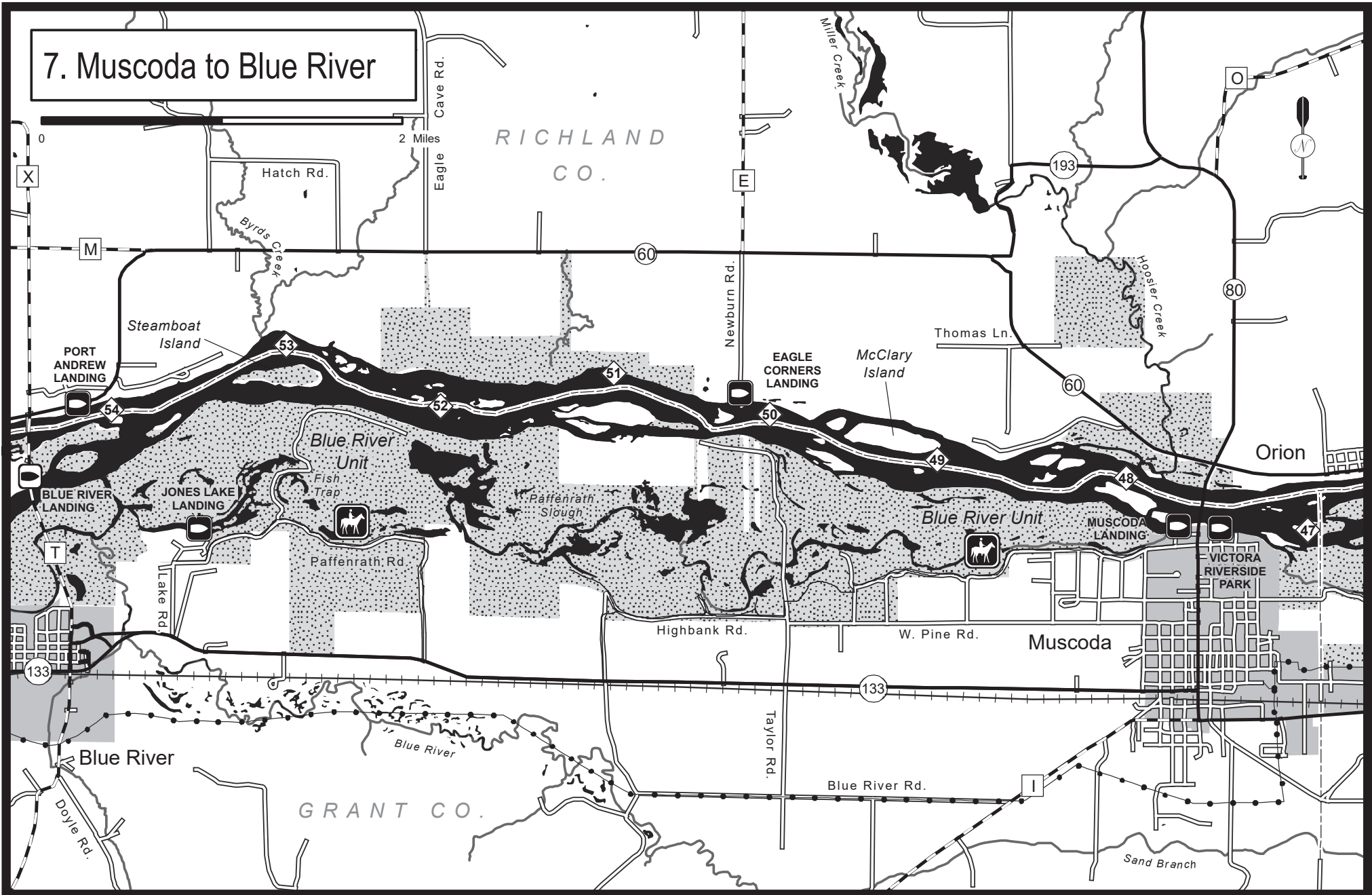
RICHLAND CO.

IOWA CO.

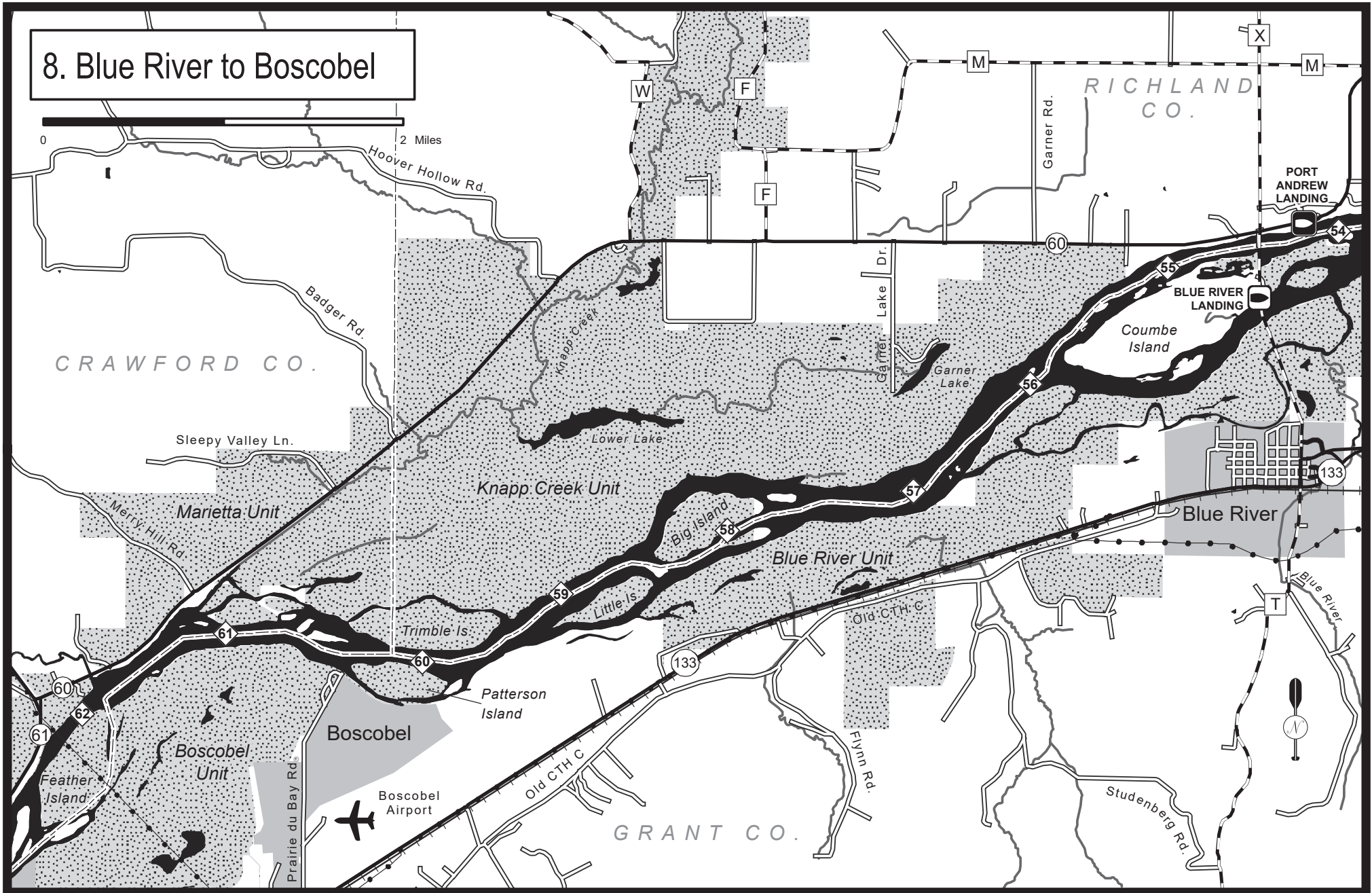




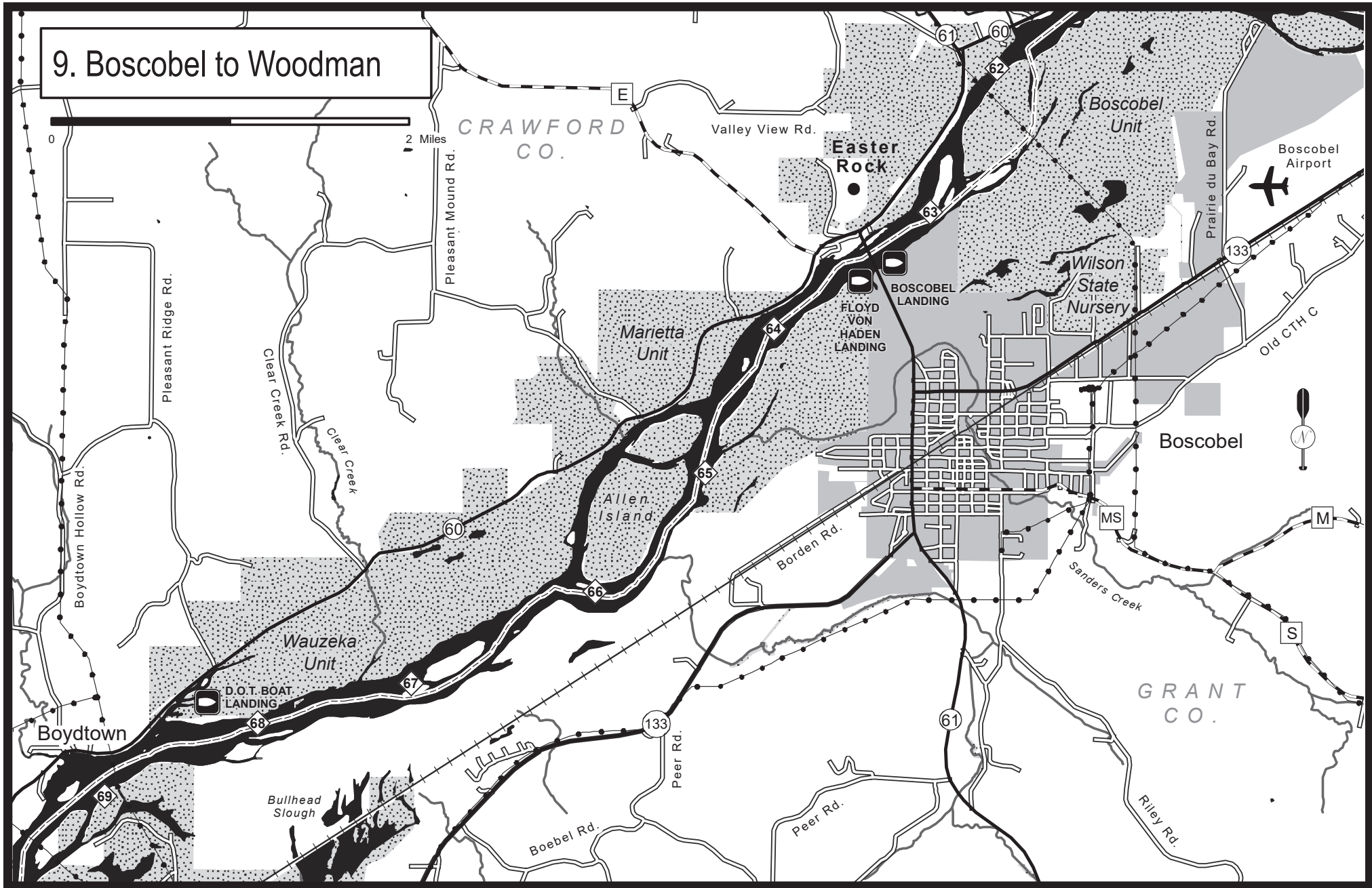
# 7. Muscoda to Blue River



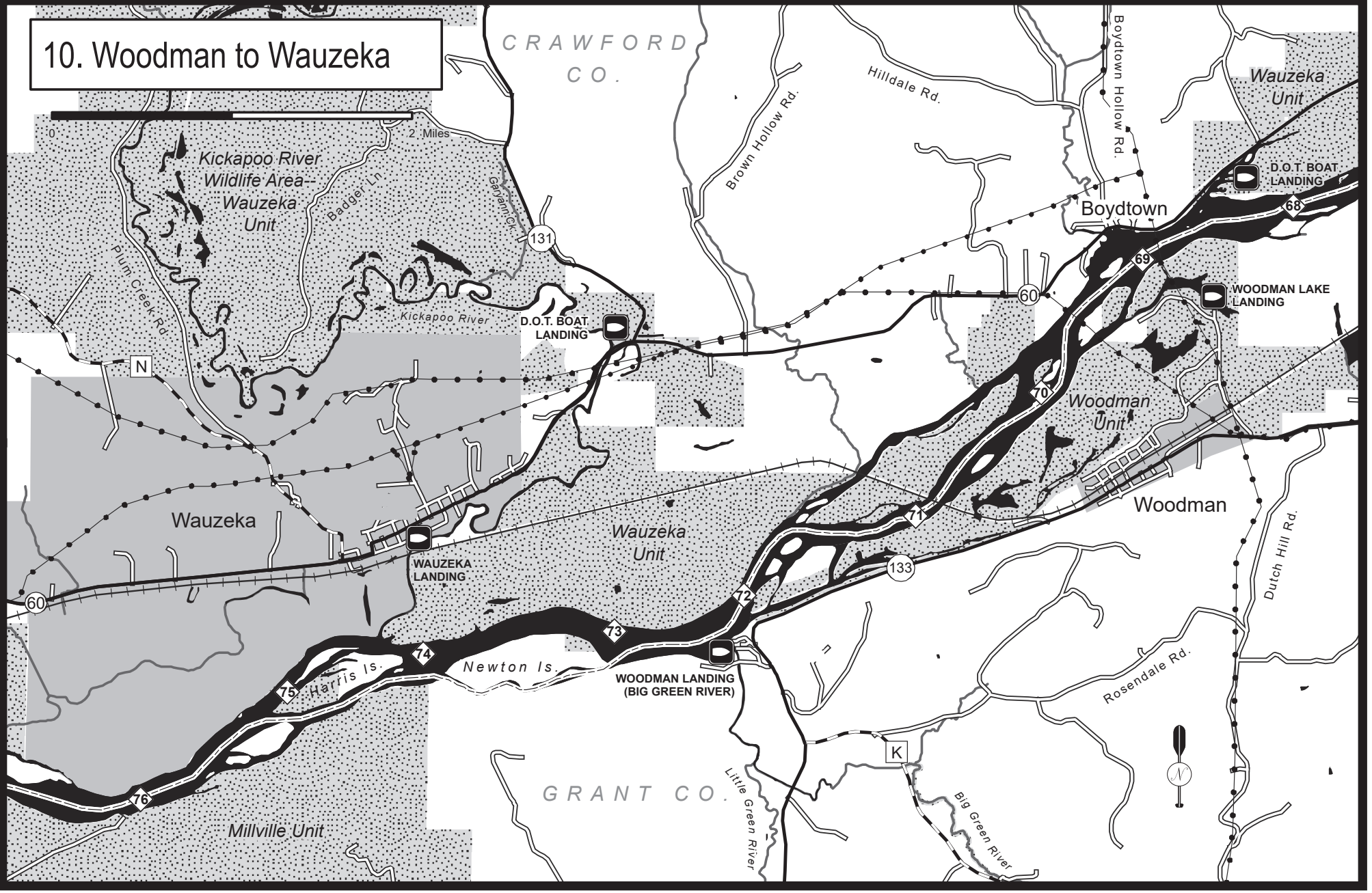
# 8. Blue River to Boscobel



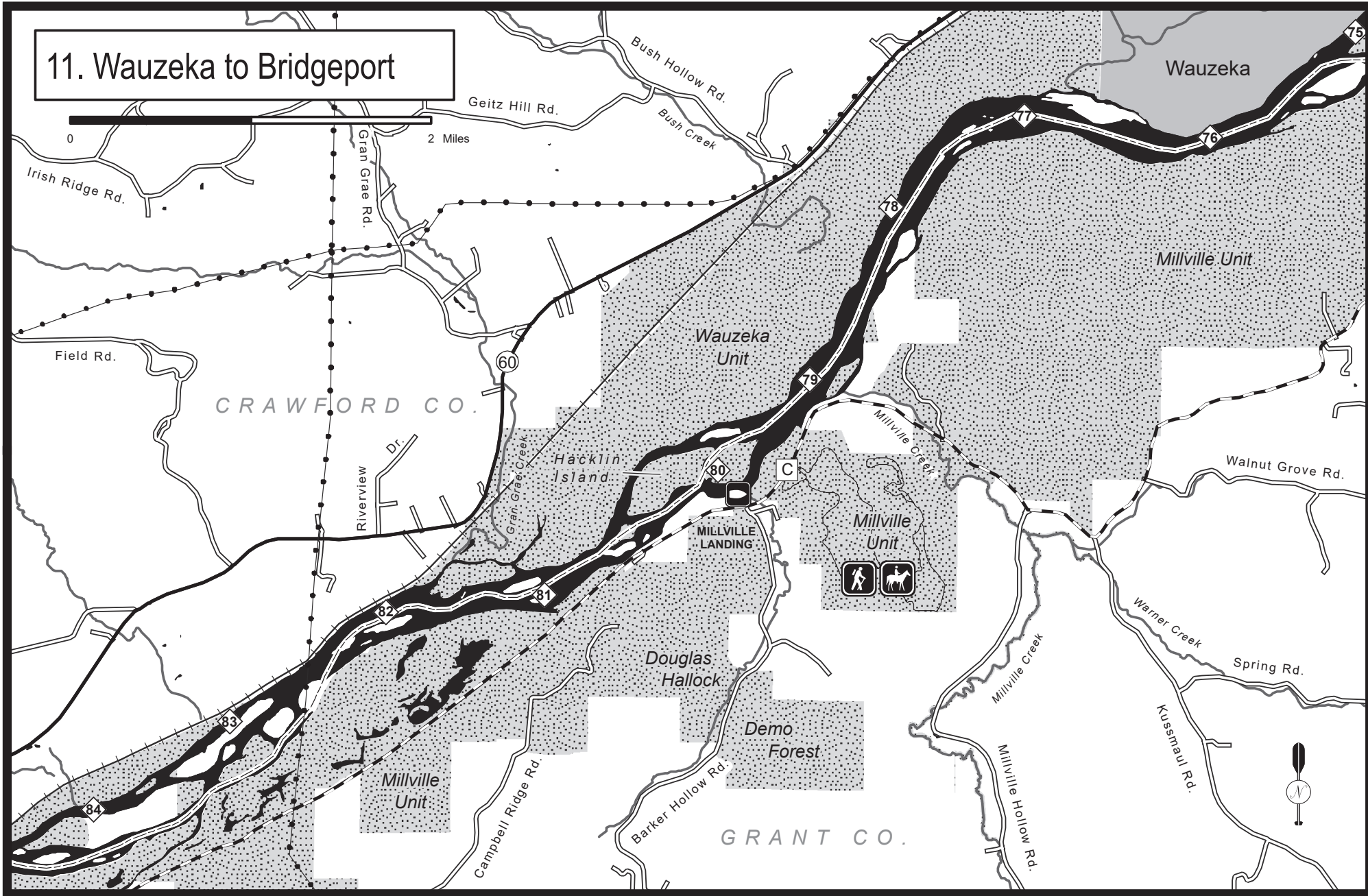
# 9. Boscobel to Woodman



# 10. Woodman to Wauzeka



# 11. Wauzeka to Bridgeport



# 12. Bridgeport to Wyalusing

